DAVENPORT

PINE GROVE DRIVE AT
OLEANDER DRIVE
AND MACMILLAN AVENUE

MAP RENDERING
100% FINAL PLANS

CITY OF WILMINGTON NORTH CAROLINA

WINTER PARK ELEMENTARY SCHOOL

MACMILLAN AVE

PINE GROVE DR

PUBLIC ALLEY

PUBLIC ALLEY

S WALLACE AVE

TO S. COLLEGE RD

TO EASTWOOD RD

17 76

OLEANDER DR

17 76

OLEANDER DR

LONG LEAF PARK

MULTI-USE PATH

DONALD ROSS DR

LONG LEAF PARK ENTRANCE

WILMINGTON MUNICIPAL GOLF COURSE

LONG LEAF HILLS DR

PINE GROVE DR

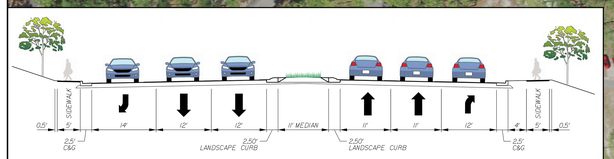

TYPICAL SECTION
OLEANDER DRIVE (AT EXISTING SIGNALIZED INTERSECTION)
4 LANE WITH MEDIAN, RIGHT TURN LANES, CURB & GUTTER AND SIDEWALKS
POSTED SPEED 45 MPH

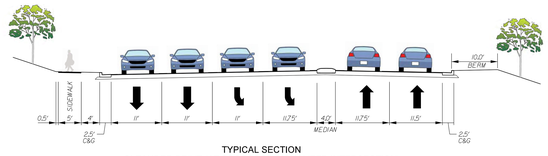

TYPICAL SECTION
OLEANDER DRIVE (AT PROPOSED SIGNALIZED INTERSECTION)
4 LANE WITH CONCRETE MEDIAN, DUAL LEFT TURN LANES, CURB & GUTTER AND SIDEWALK
POSTED SPEED 45 MPH

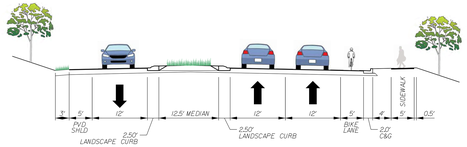

TYPICAL SECTION
PINE GROVE DRIVE
3 LANE WITH MEDIAN, PAVED SHOULDER, BIKE LANE, CURB & GUTTER AND SIDEWALK
POSTED SPEED 45 MPH

LEGEND

- PAVEMENT REMOVAL
- PROP. SIDEWALK, DRIVEWAY, & MULTI-USE PATH
- PROP. LANDSCAPE MEDIAN
- PROP. GRAVEL DRIVEWAY
- PROJECT LIMITS
- EXISTING TRAFFIC SIGNAL
- PROPOSED TRAFFIC SIGNAL

40 10 0 40 80
SCALE