DAVENPORT

PINE GROVE DRIVE AT GREENVILLE LOOP ROAD TO BEASLEY ROAD

MAP RENDERING
75% PRELIMINARY PLANS
(SHEET 1 OF 2)

CITY OF WILMINGTON NORTH CAROLINA

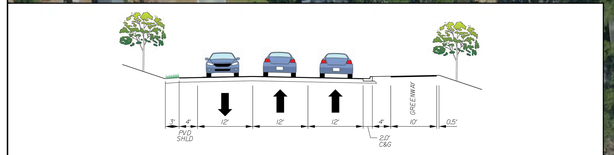

TYPICAL SECTION
PINE GROVE DRIVE FROM GREENVILLE LOOP ROAD TO HOLLY TREE ROAD
3 LANE WITH PAVED SHOULDER, CURB & GUTTER AND SIDEWALK
POSTED SPEED 45 MPH

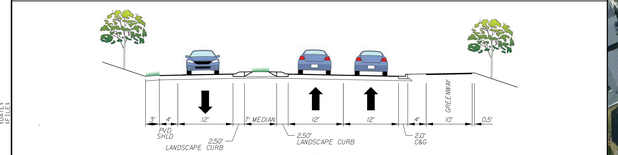

TYPICAL SECTION
PINE GROVE DRIVE FROM HOLLY TREE ROAD TO BEASLEY ROAD
3 LANE WITH MEDIAN, PAVED SHOULDER, CURB & GUTTER AND SIDEWALK
POSTED SPEED 45 MPH

LEGEND

- PAVEMENT REMOVAL
- PROP. SIDEWALK, DRIVEWAY, & MULTI-USE PATH
- PROP. LANDSCAPE MEDIAN
- PROP. GRAVEL DRIVEWAY
- PROJECT LIMITS
- EXISTING TRAFFIC SIGNAL
- PROPOSED TRAFFIC SIGNAL

40 10 0 40 80
SCALE

DAVENPORT

PINE GROVE DRIVE AT GREENVILLE LOOP ROAD TO BEASLEY ROAD

MAP RENDERING
75% PRELIMINARY PLANS
(SHEET 2 OF 2)

CITY OF WILMINGTON NORTH CAROLINA

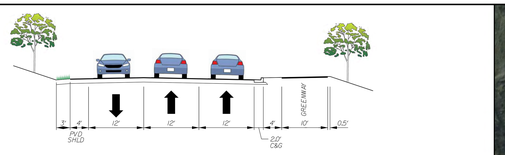

TYPICAL SECTION
PINE GROVE DRIVE FROM GREENVILLE LOOP ROAD TO HOLLY TREE ROAD
3 LANE WITH PAVED SHOULDER, CURB & GUTTER AND SIDEWALK
POSTED SPEED 45 MPH

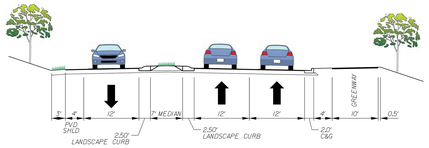

TYPICAL SECTION
PINE GROVE DRIVE FROM HOLLY TREE ROAD TO BEASLEY ROAD
3 LANE WITH MEDIAN, PAVED SHOULDER, CURB & GUTTER AND SIDEWALK
POSTED SPEED 45 MPH