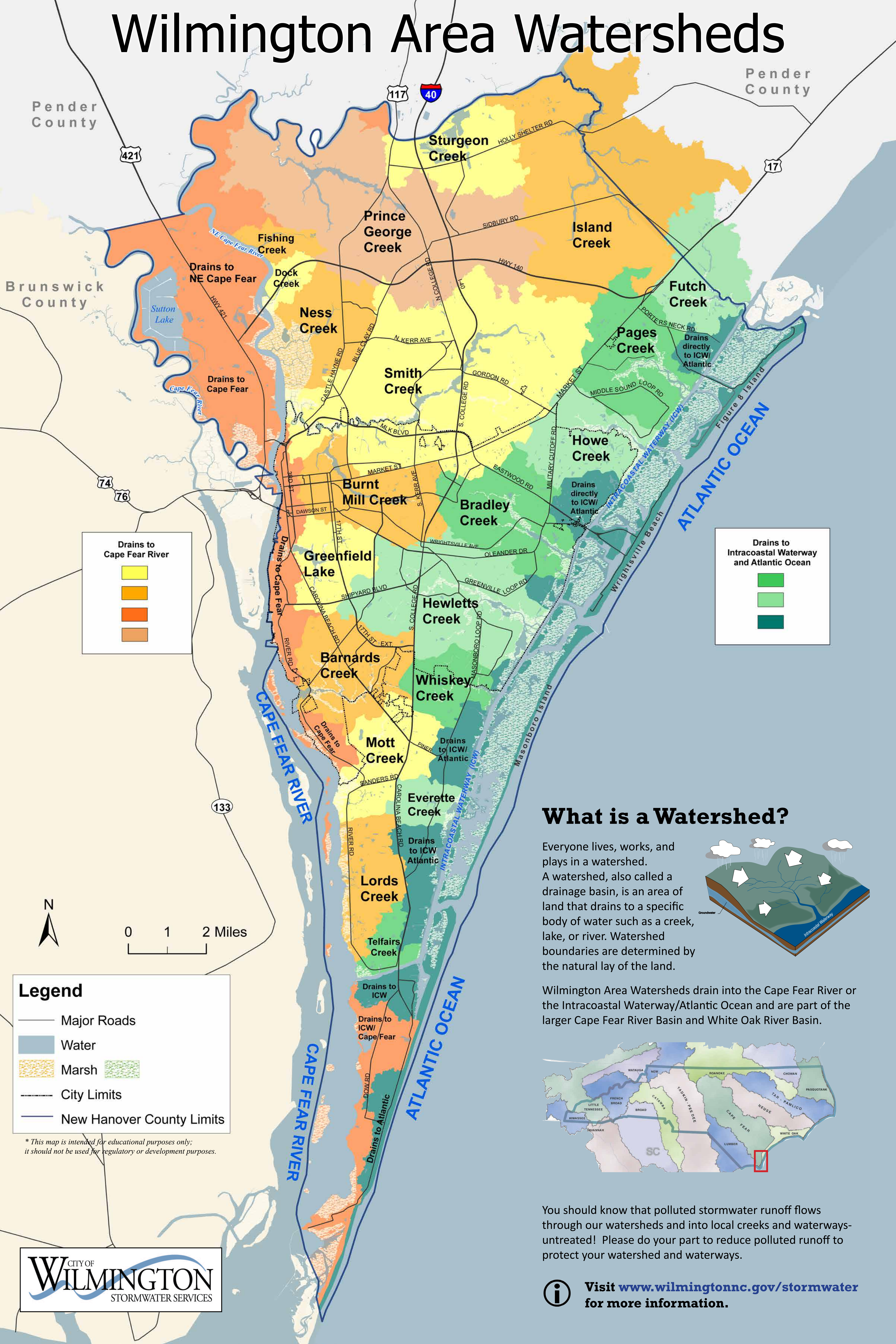


Wilmington Area Watersheds



Drains to Cape Fear River

-
-
-
-

Drains to Intracoastal Waterway and Atlantic Ocean

-
-
-

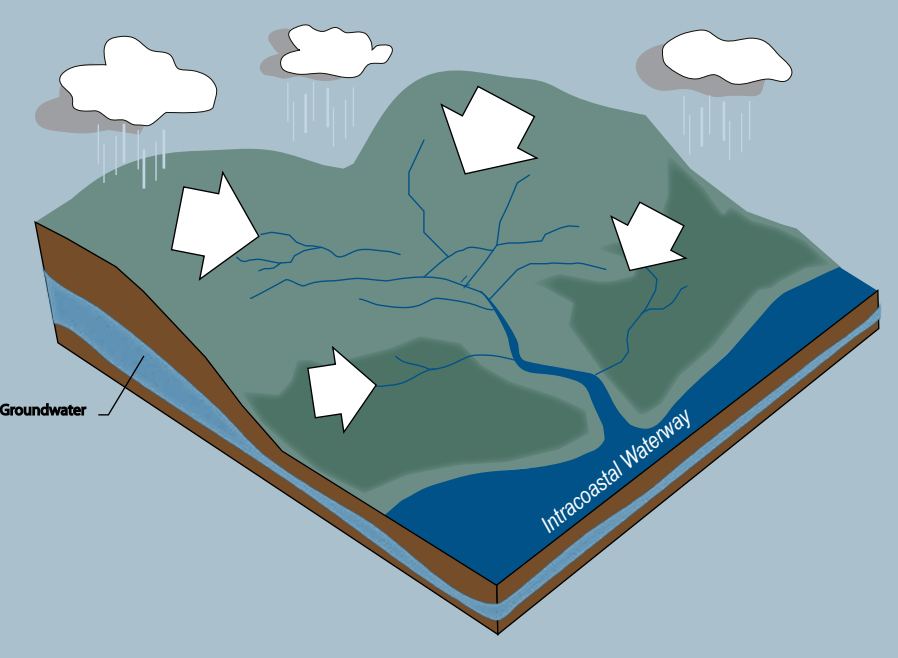
Legend

- Major Roads
- Water
- Marsh
- City Limits
- New Hanover County Limits

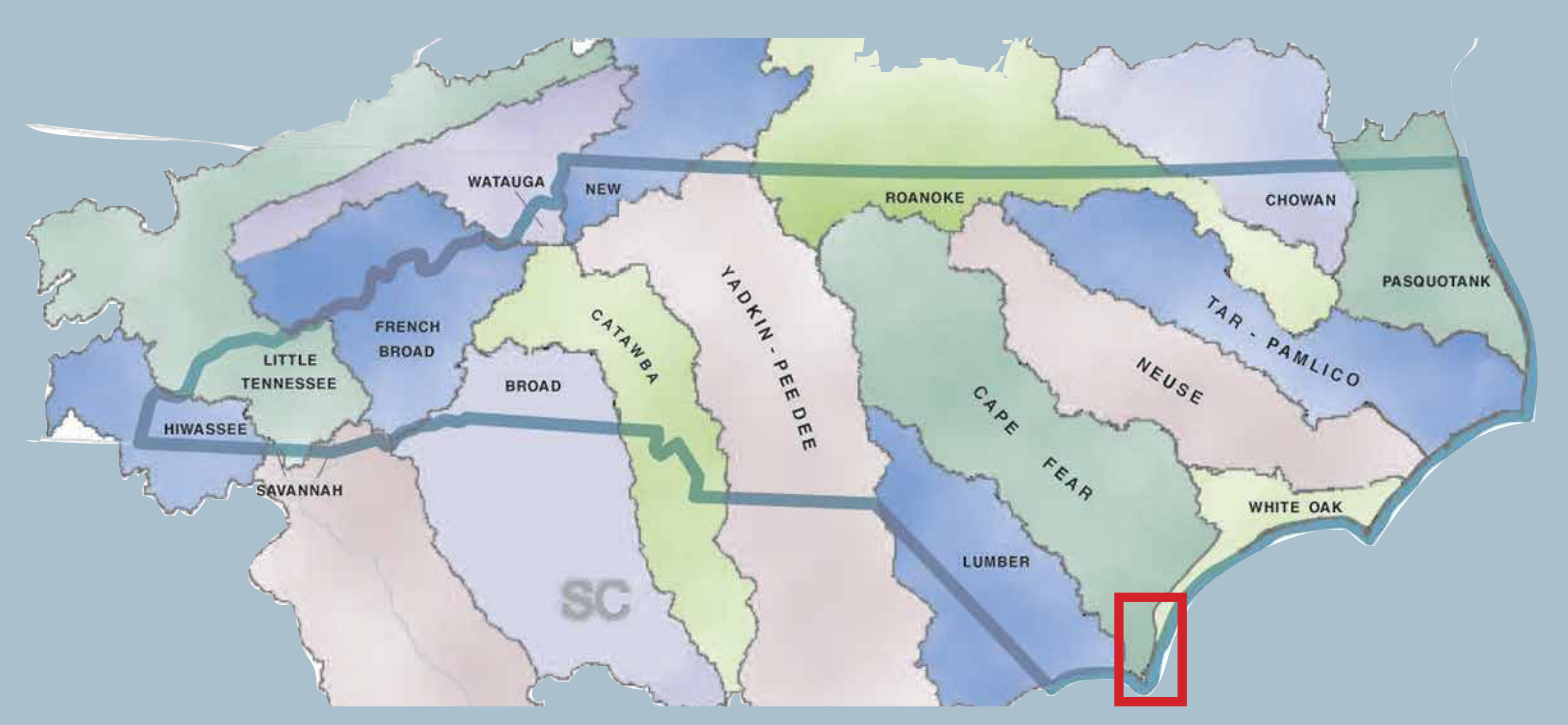
** This map is intended for educational purposes only; it should not be used for regulatory or development purposes.*

What is a Watershed?

Everyone lives, works, and plays in a watershed. A watershed, also called a drainage basin, is an area of land that drains to a specific body of water such as a creek, lake, or river. Watershed boundaries are determined by the natural lay of the land.



Wilmington Area Watersheds drain into the Cape Fear River or the Intracoastal Waterway/Atlantic Ocean and are part of the larger Cape Fear River Basin and White Oak River Basin.



You should know that polluted stormwater runoff flows through our watersheds and into local creeks and waterways-untreated! Please do your part to reduce polluted runoff to protect your watershed and waterways.

i Visit www.wilmingtonnc.gov/stormwater for more information.

